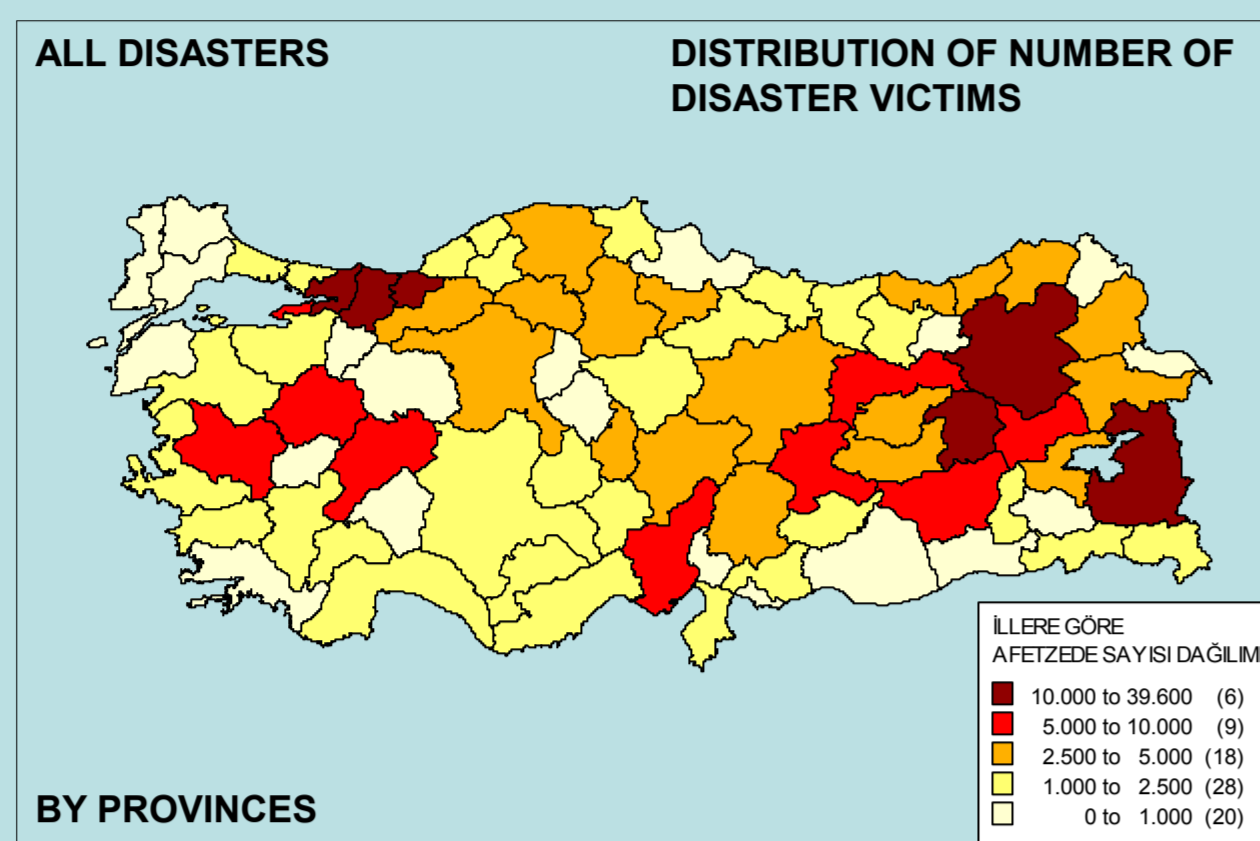
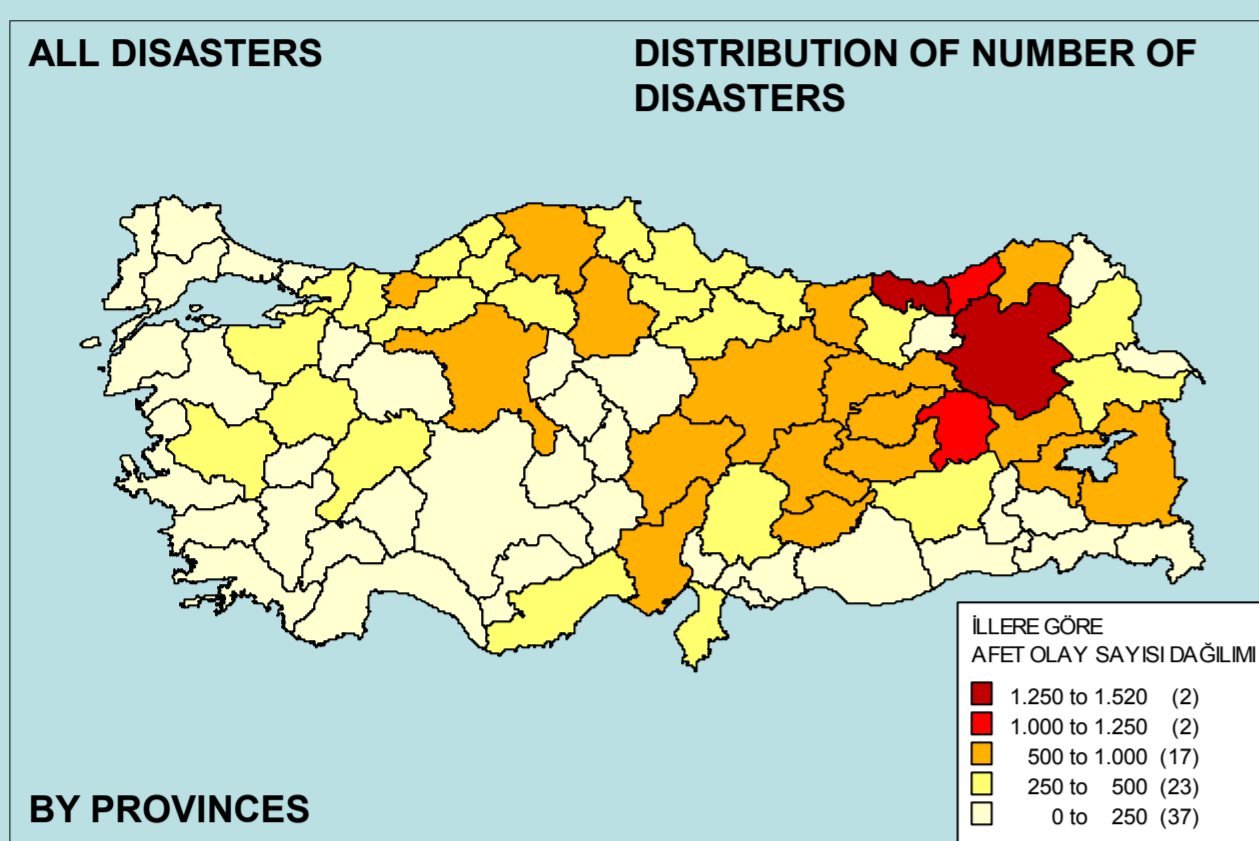




# DISTRIBUTION OF DISASTER EVENTS AND DAMAGES ACCORDING TO PROVINCES AND DISTRICTS (ACCORDING TO TYPES OF DISASTERS)



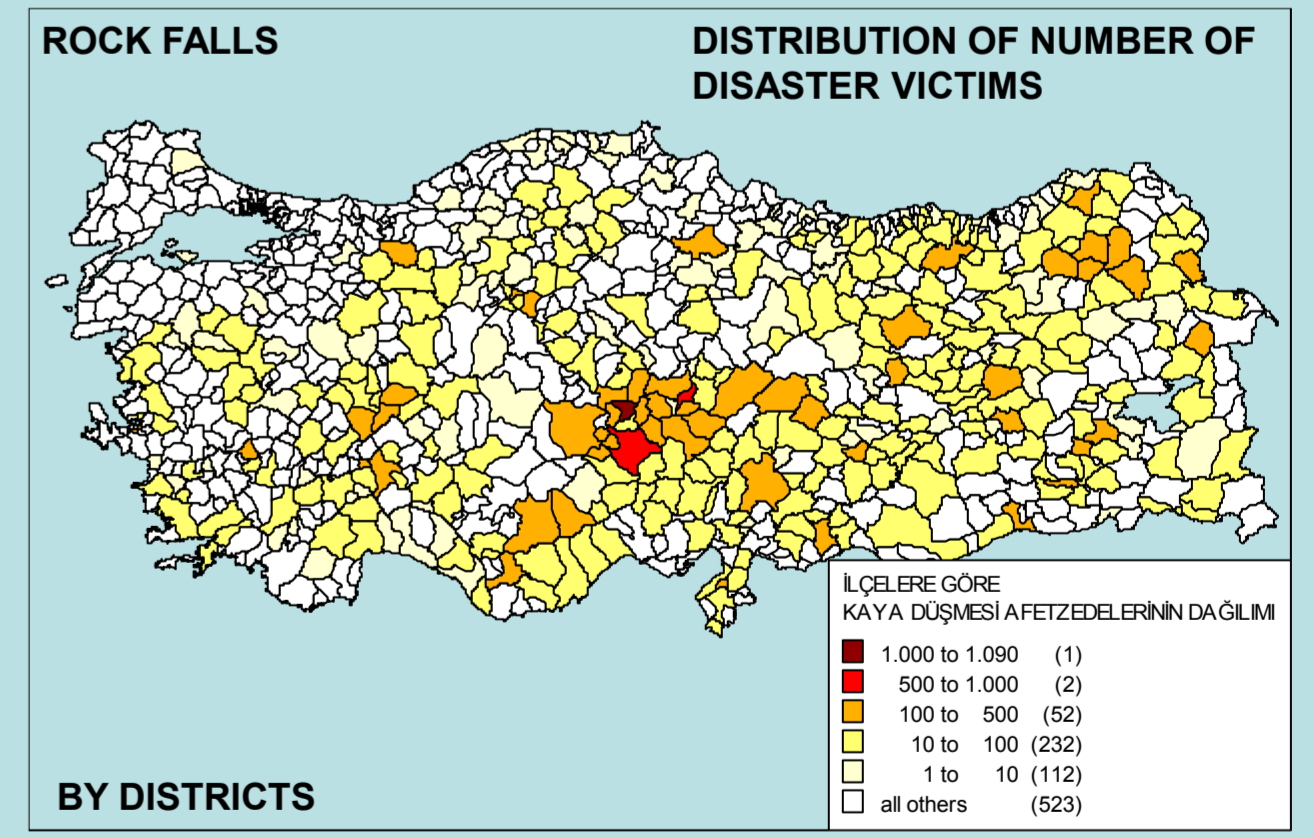
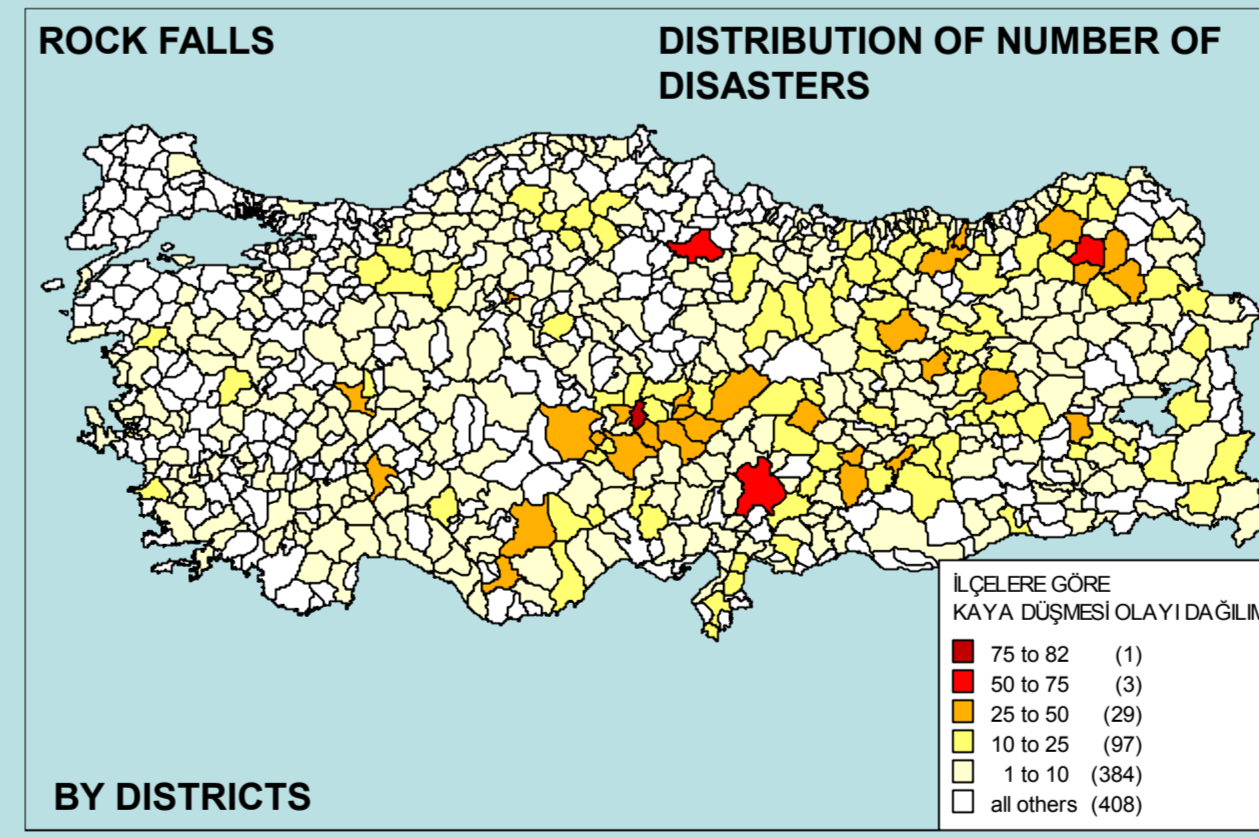
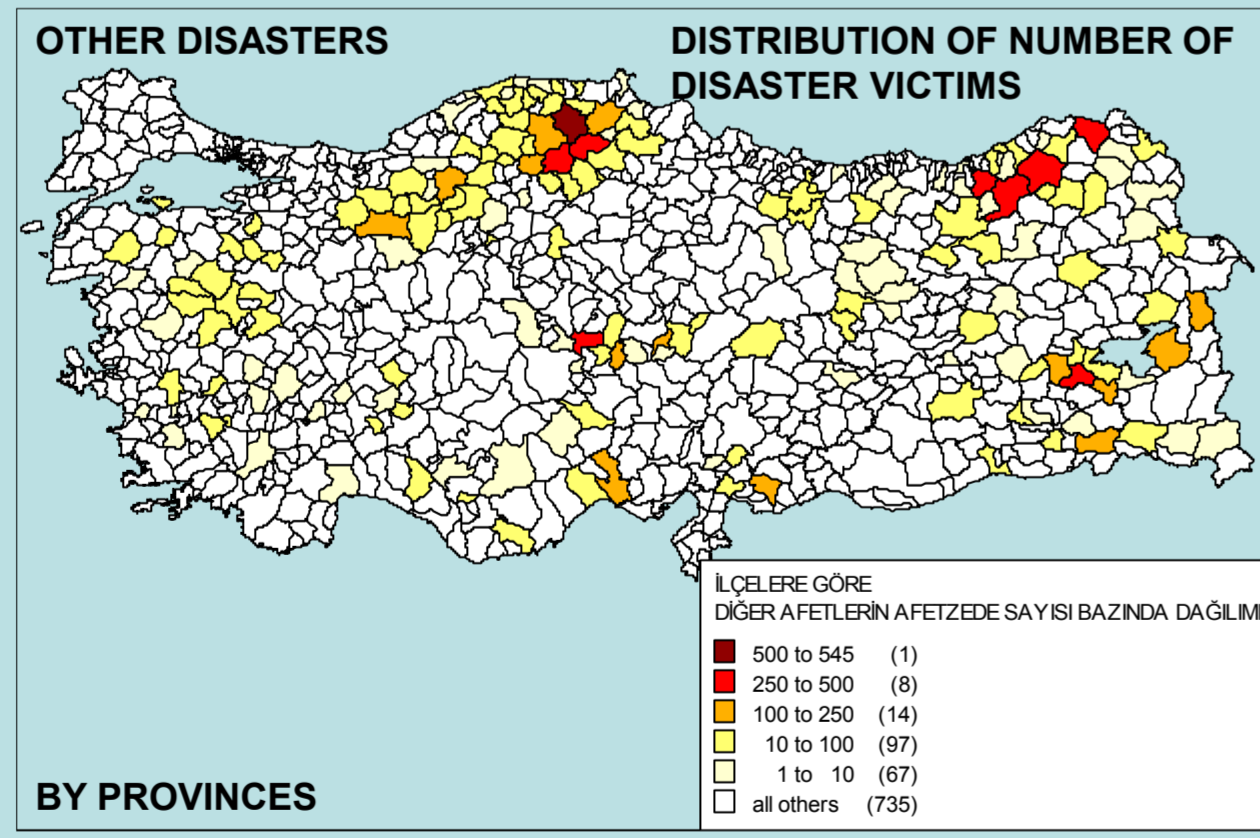
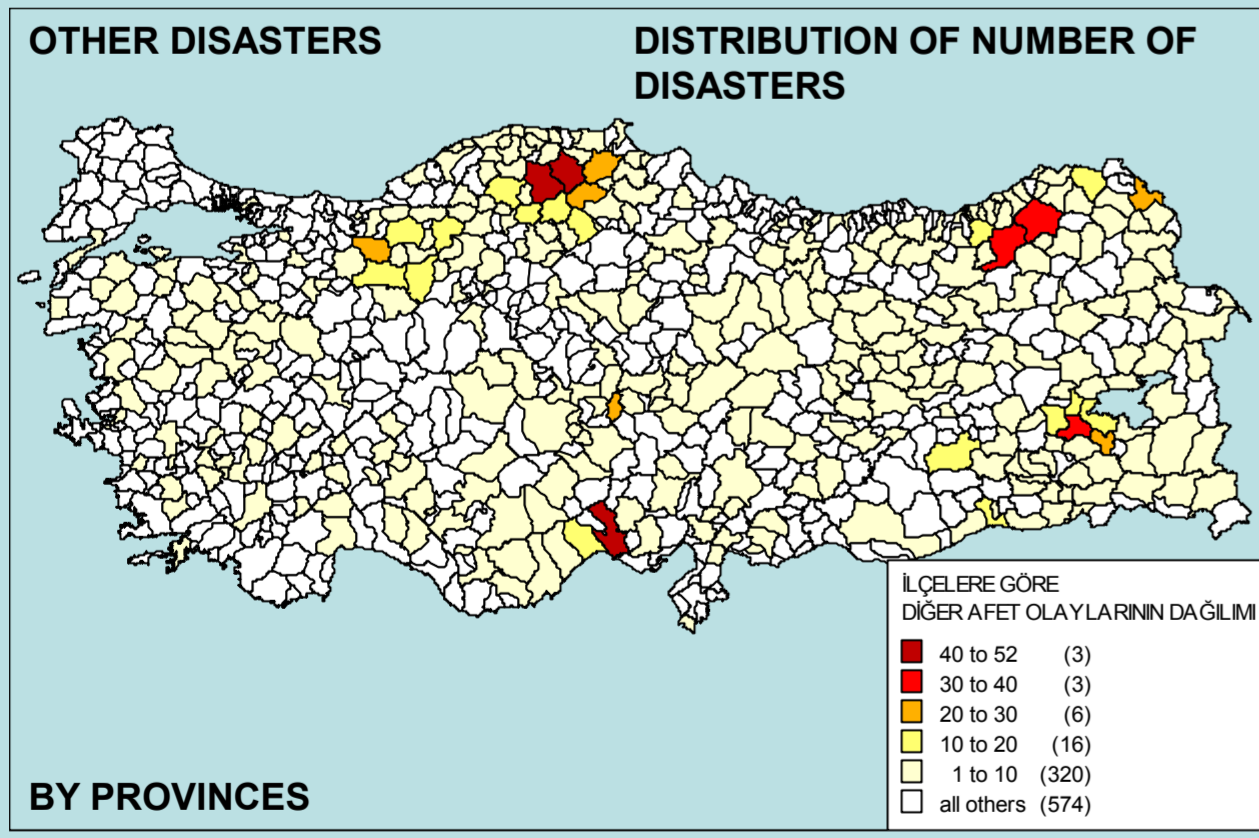
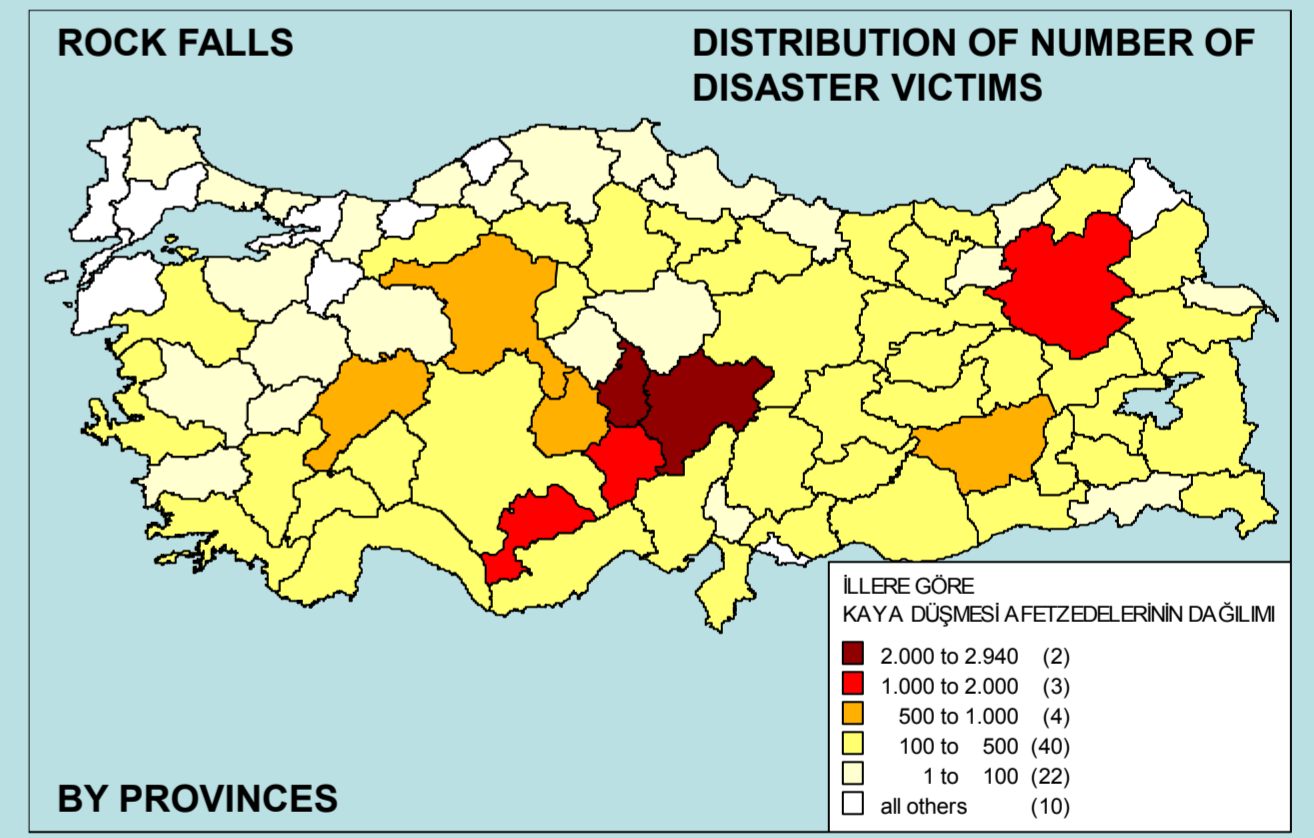
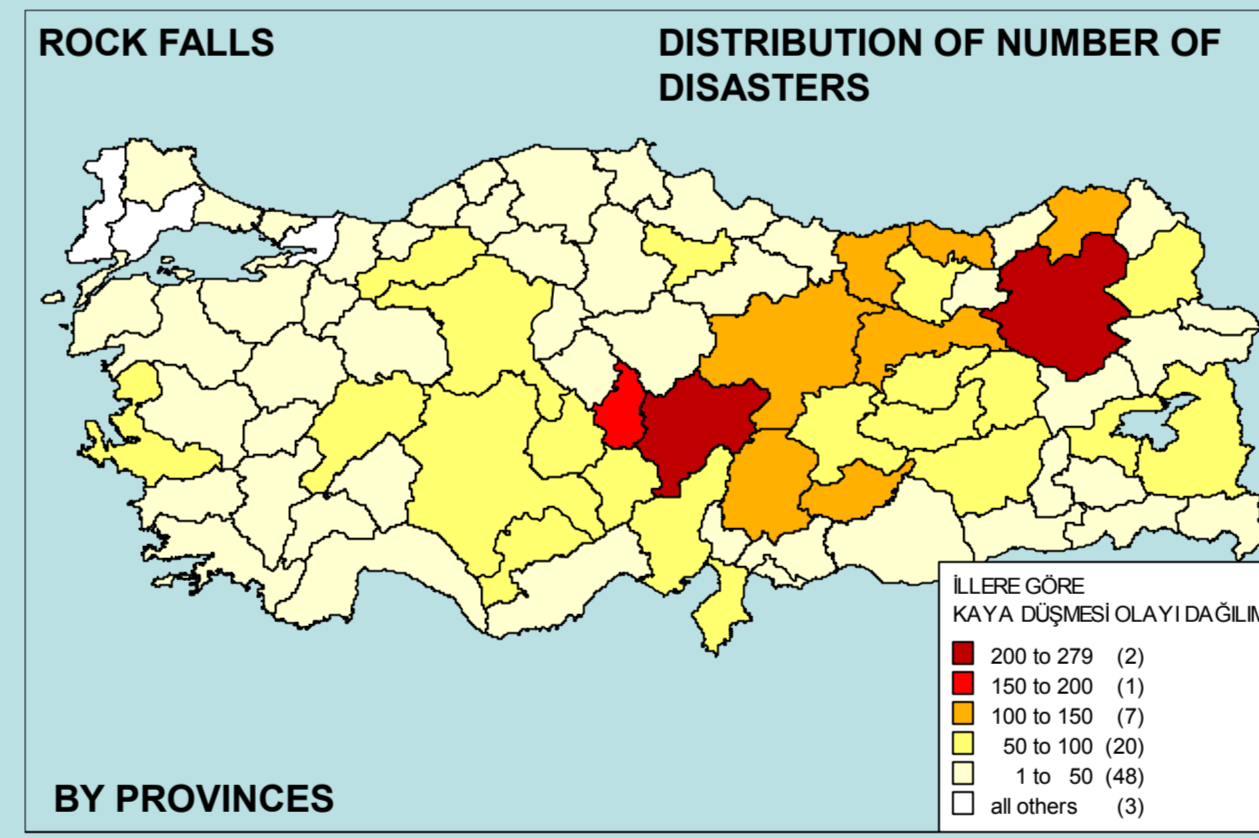
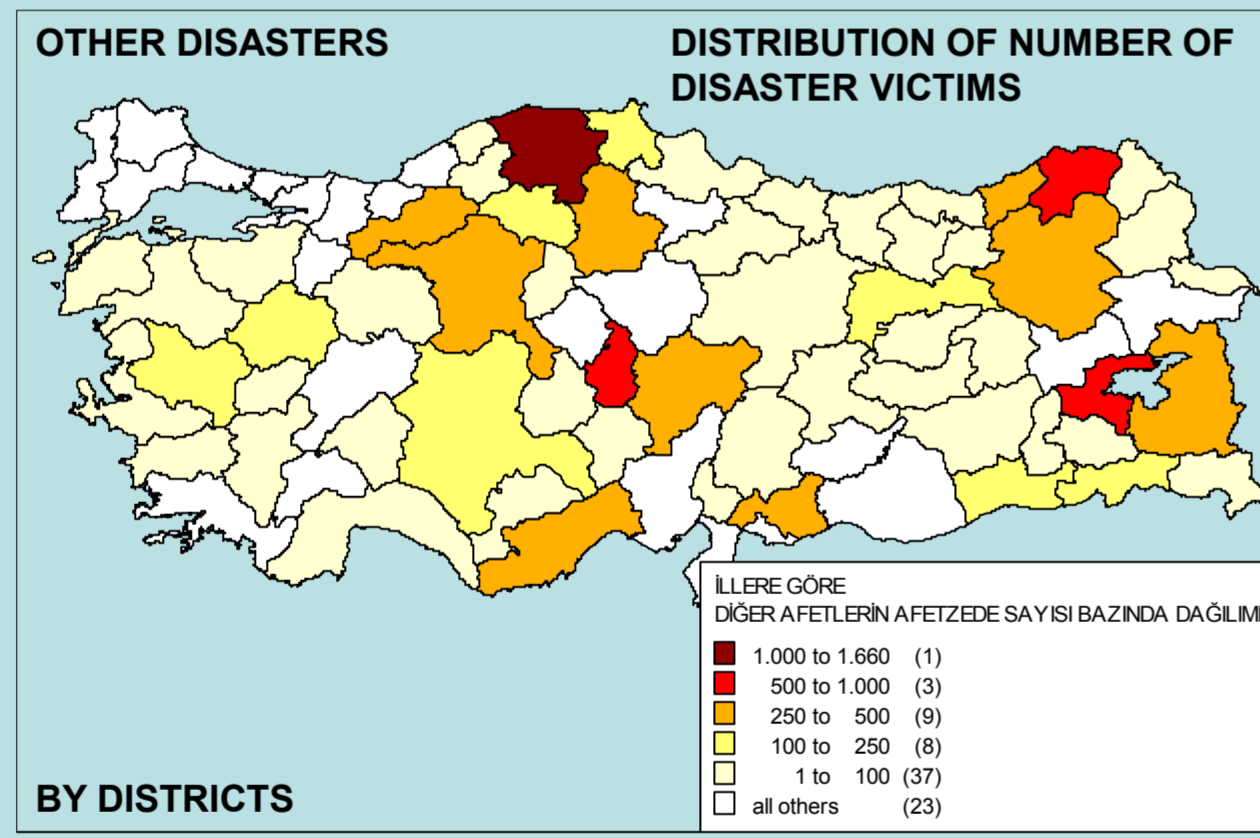
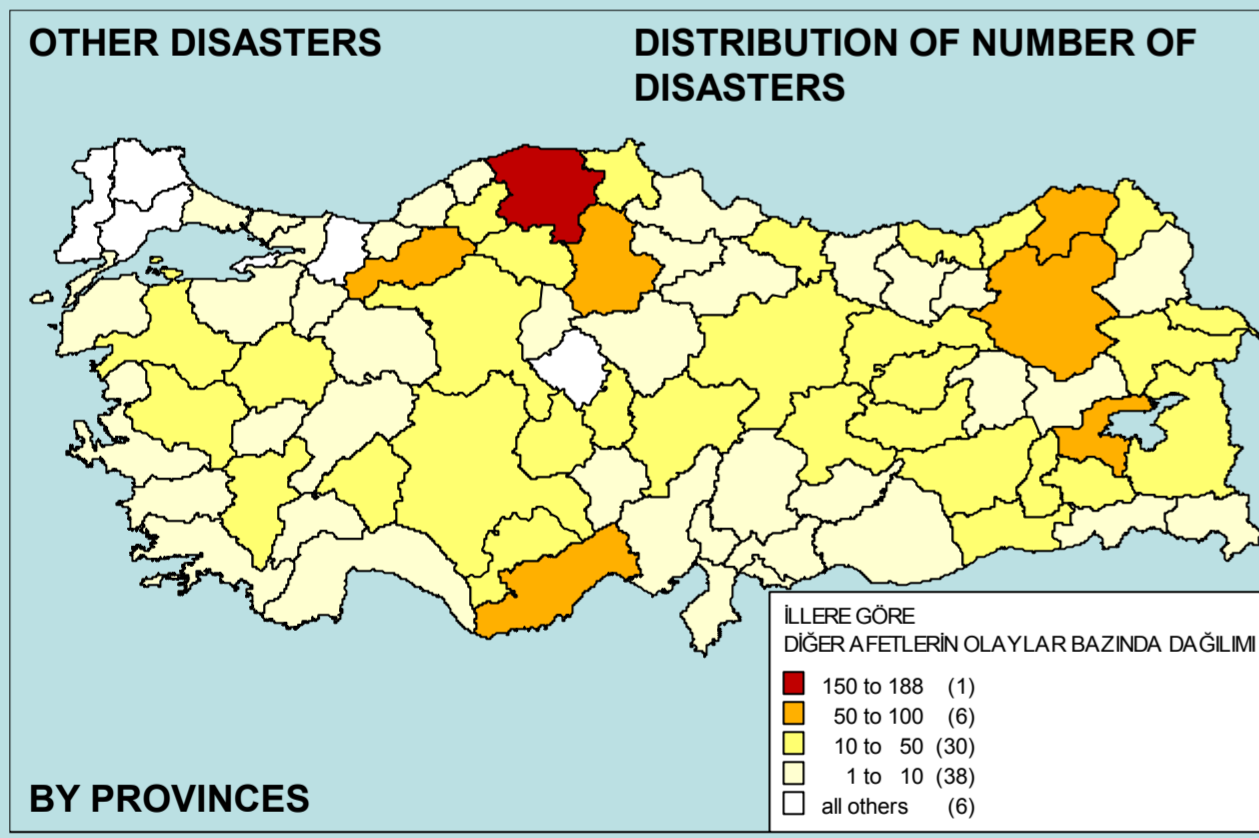
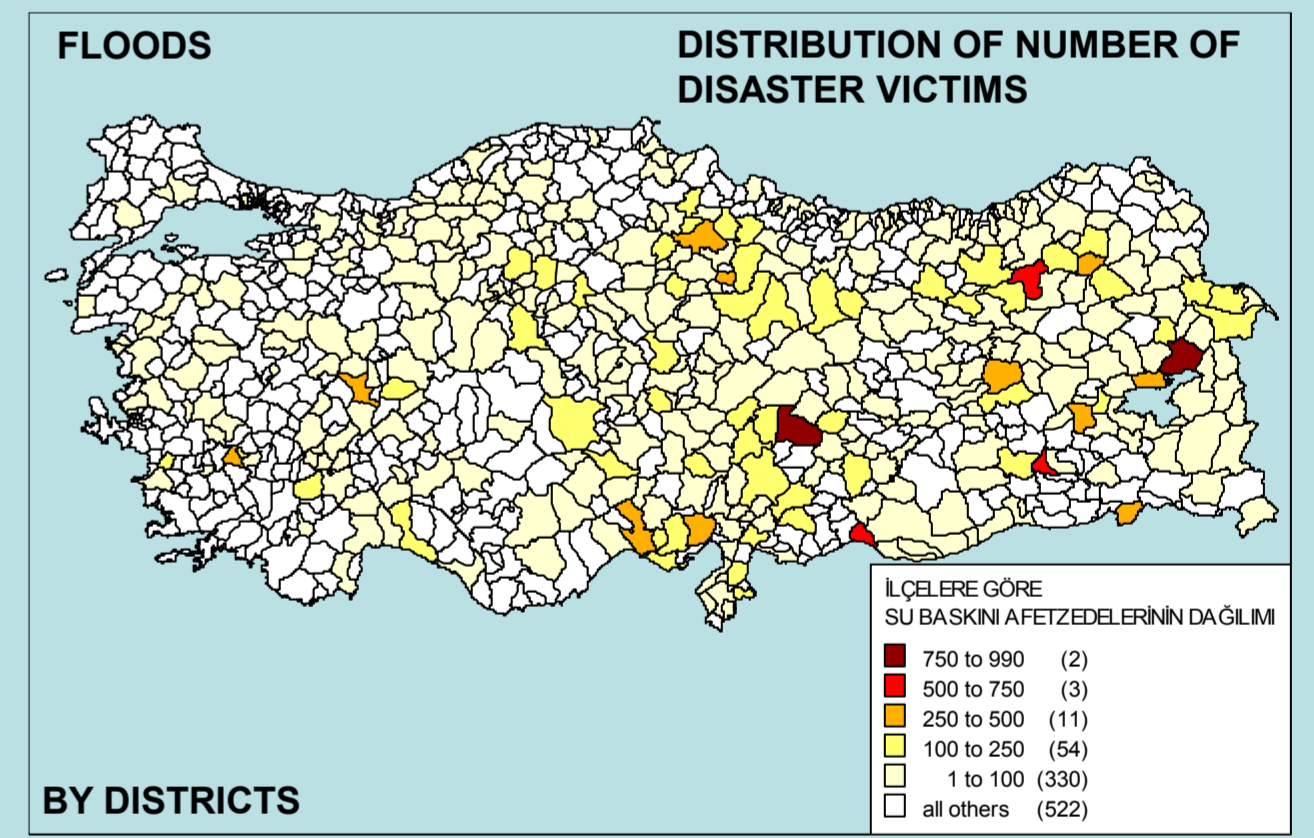
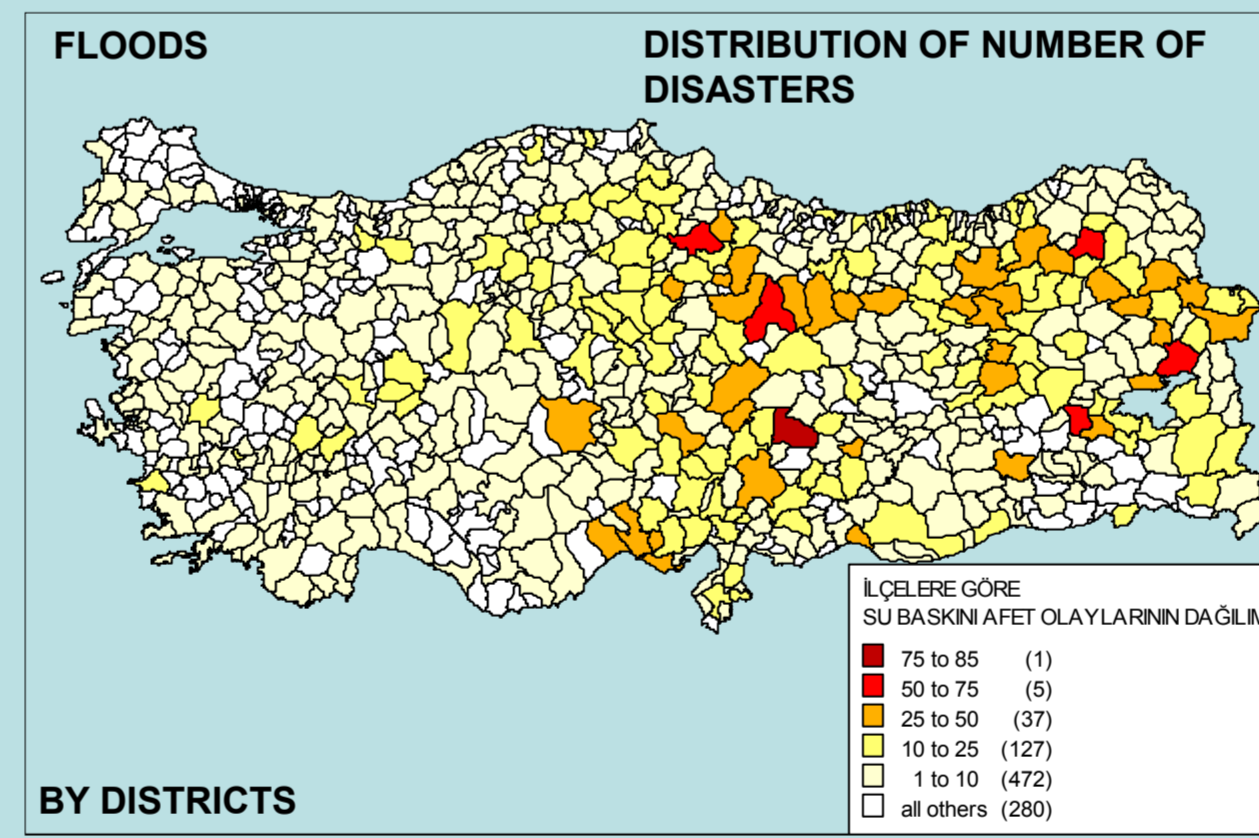
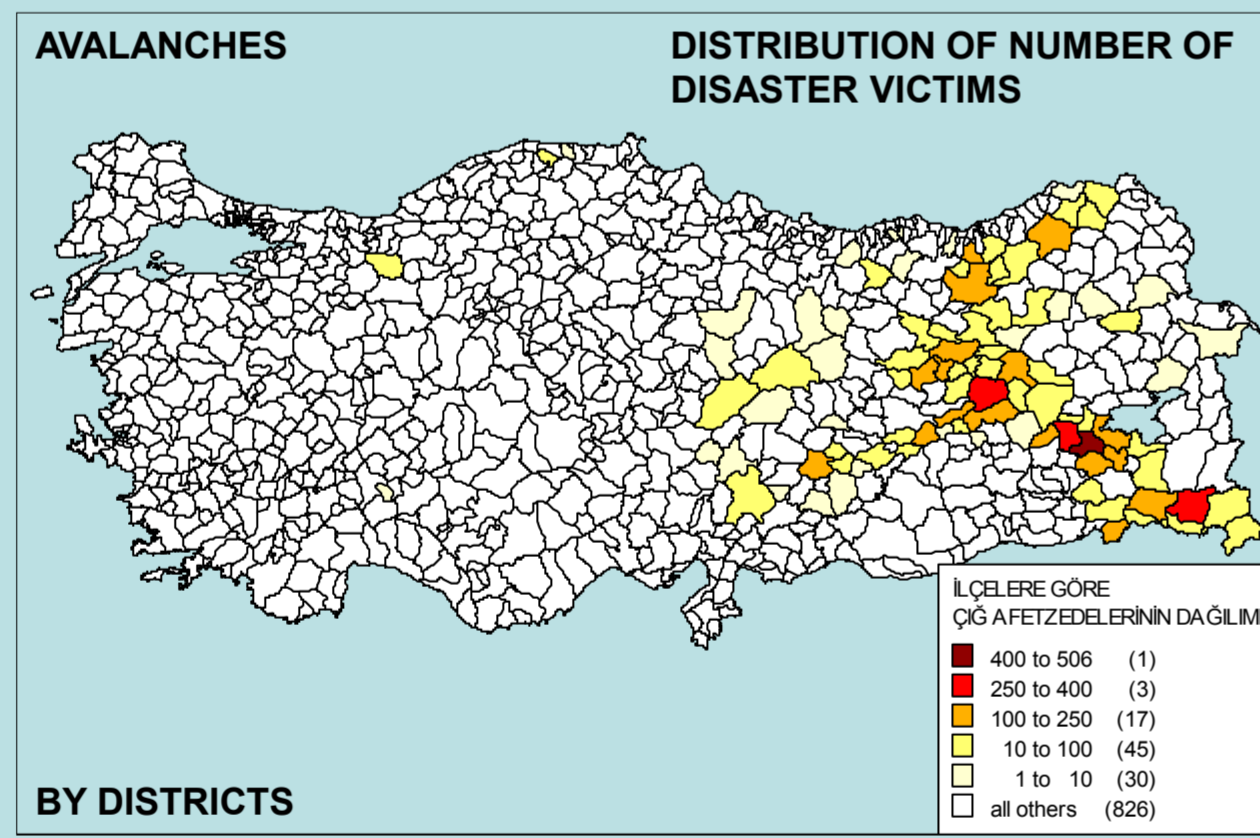
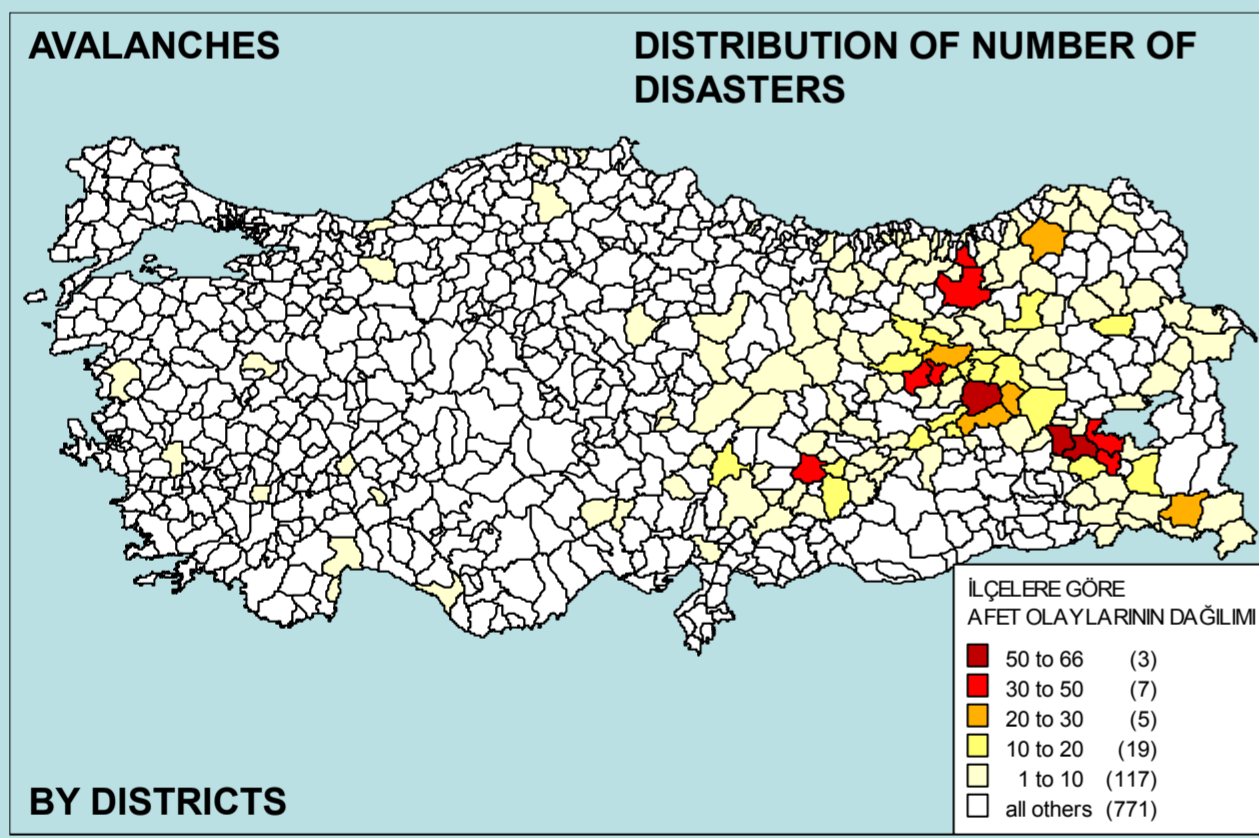
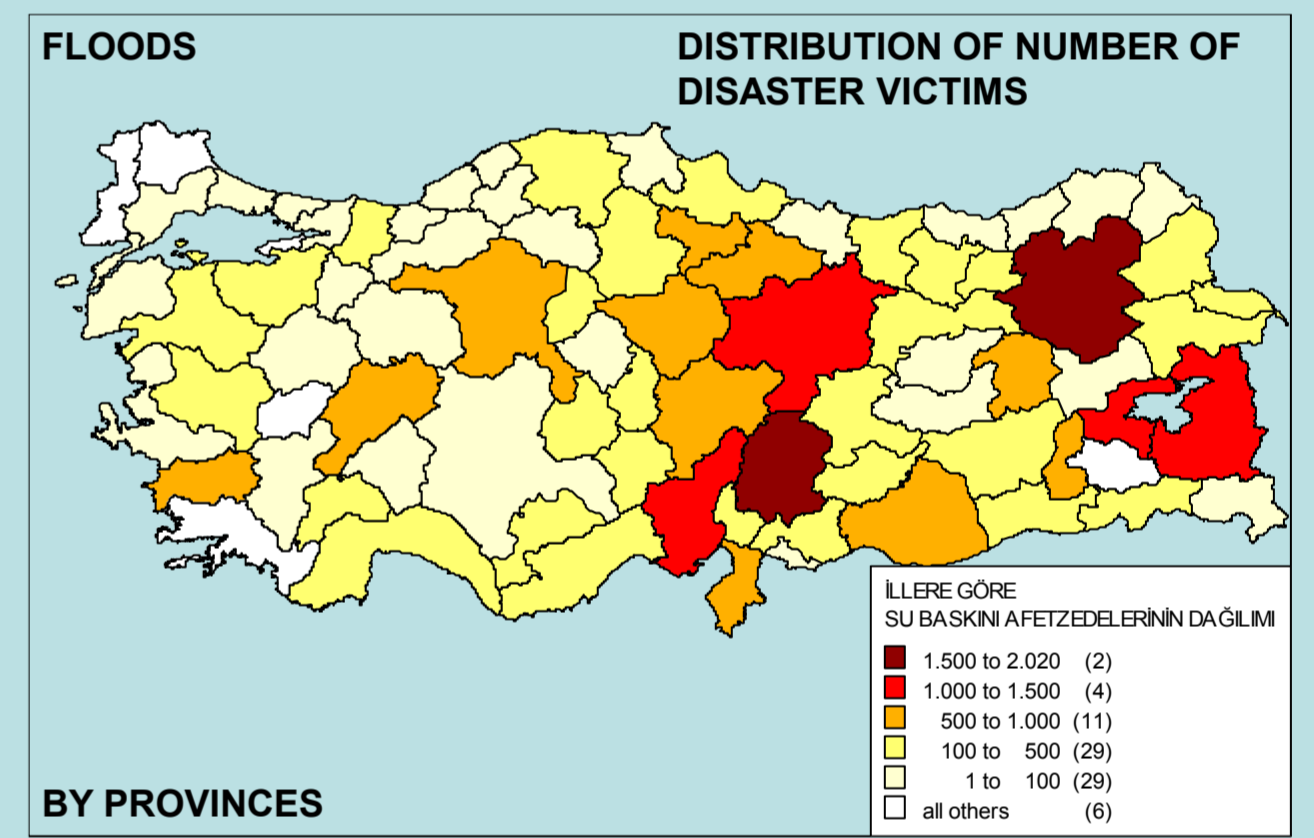
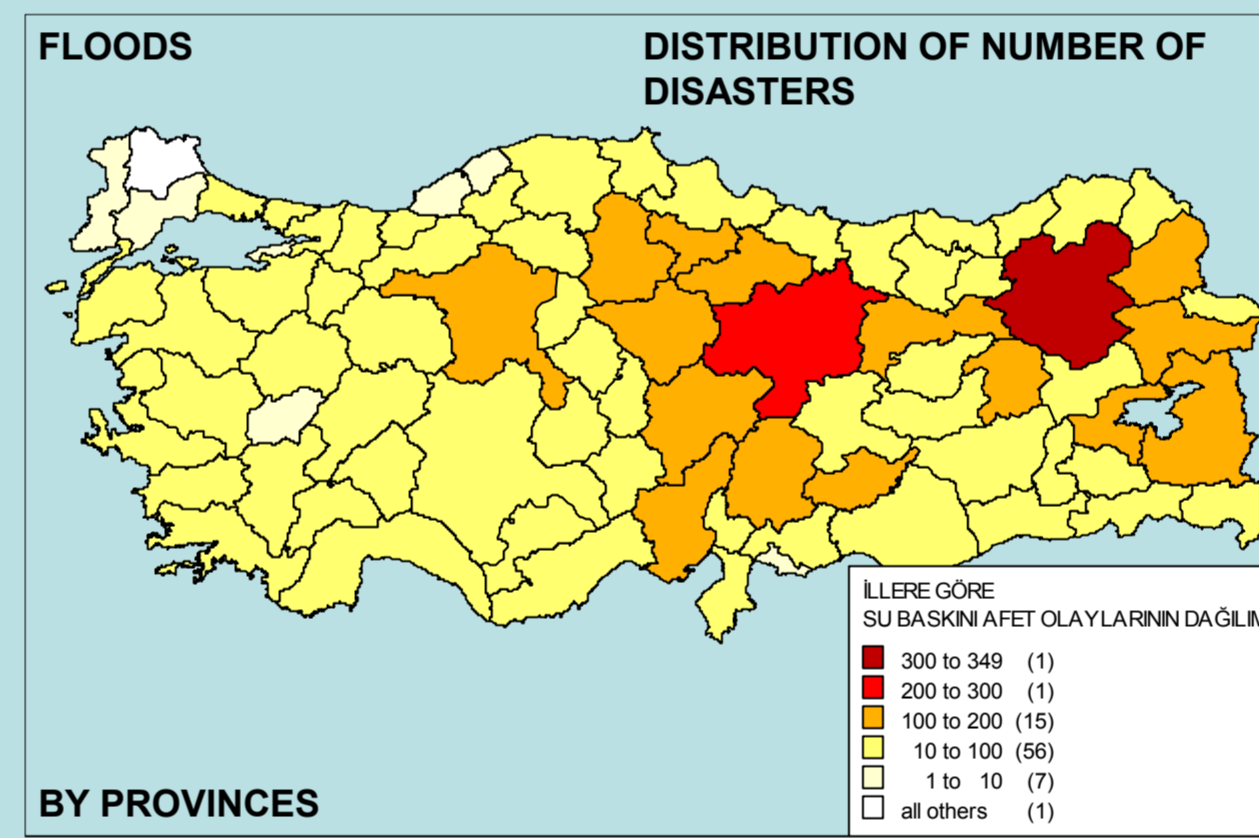
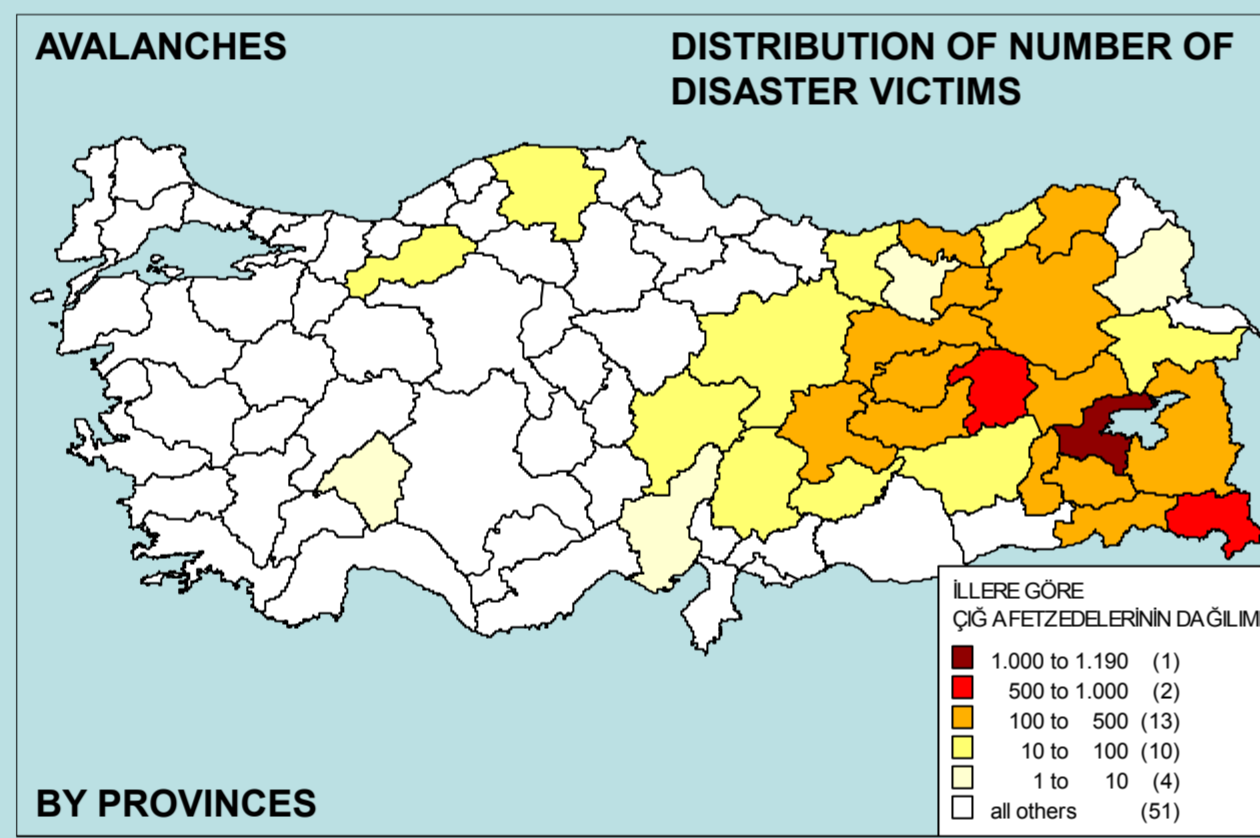
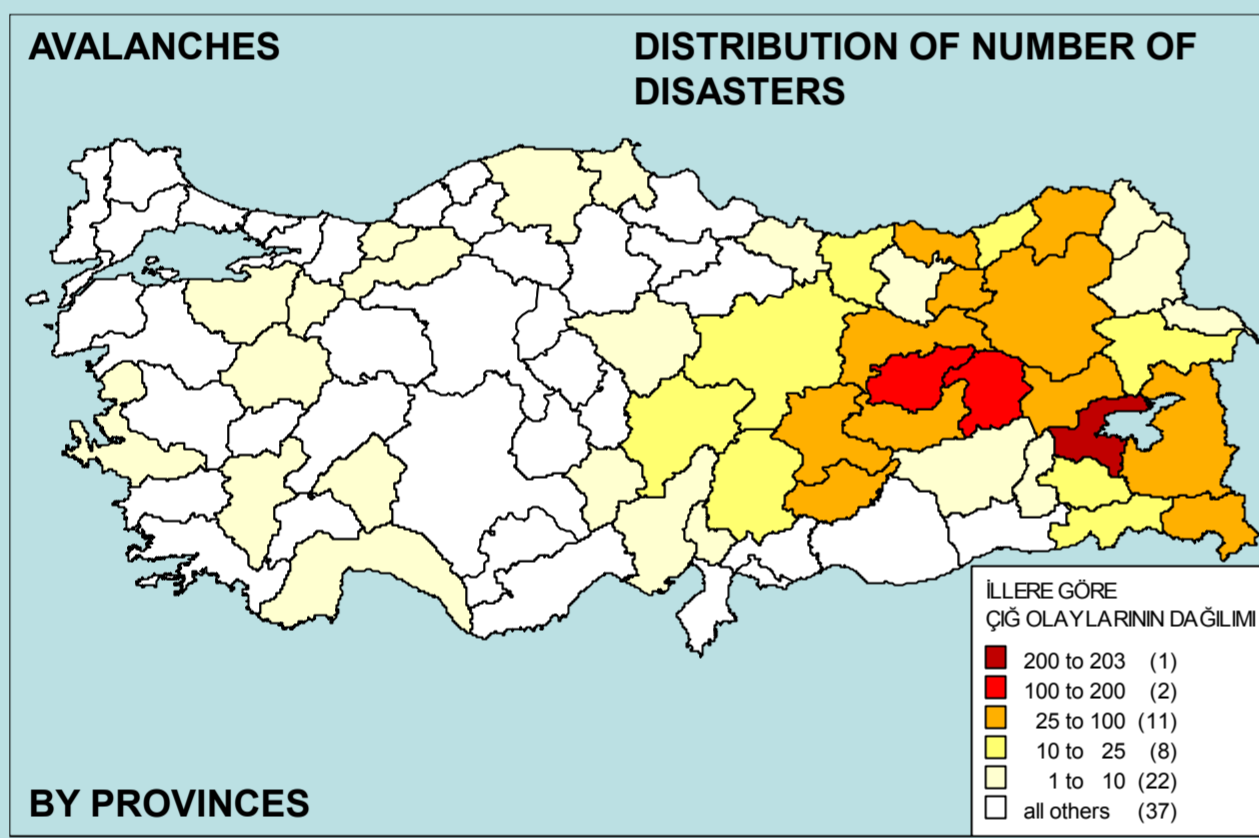
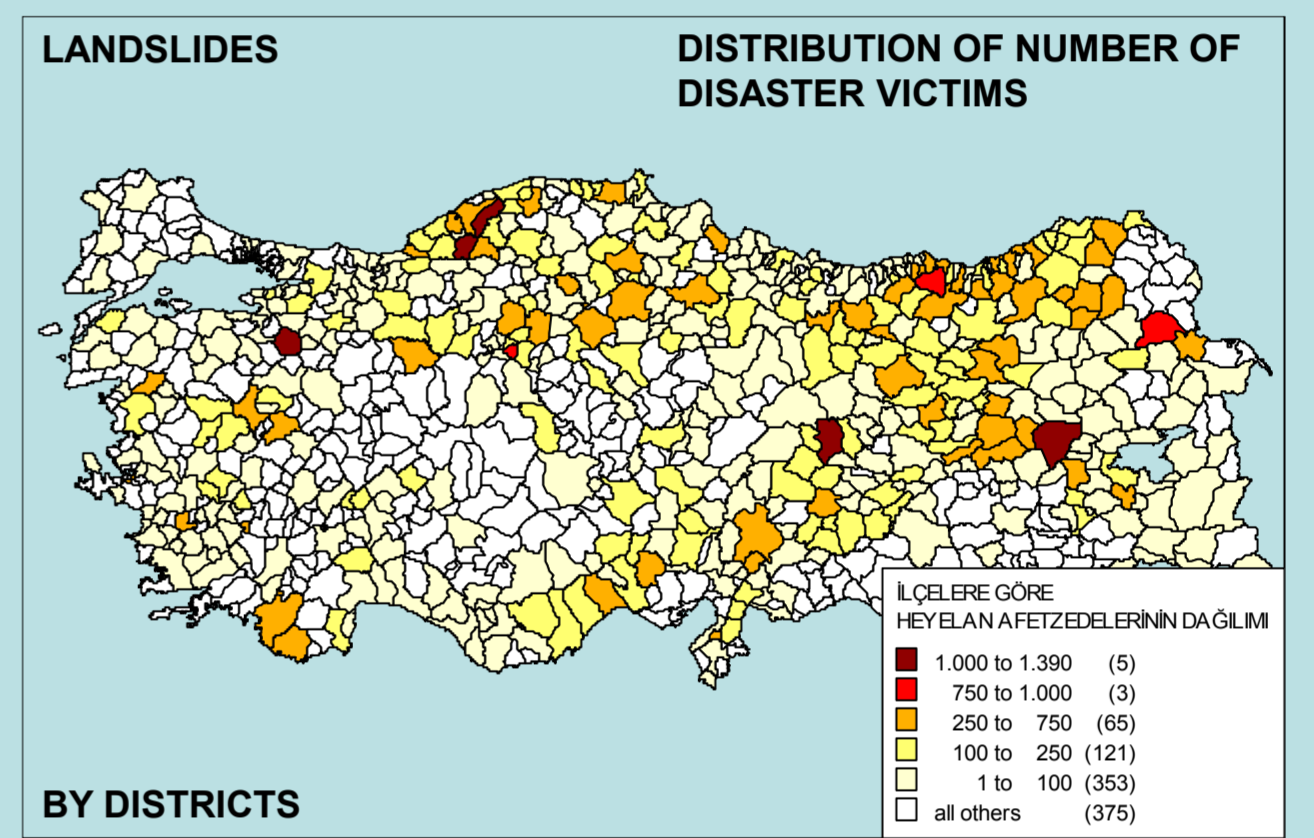
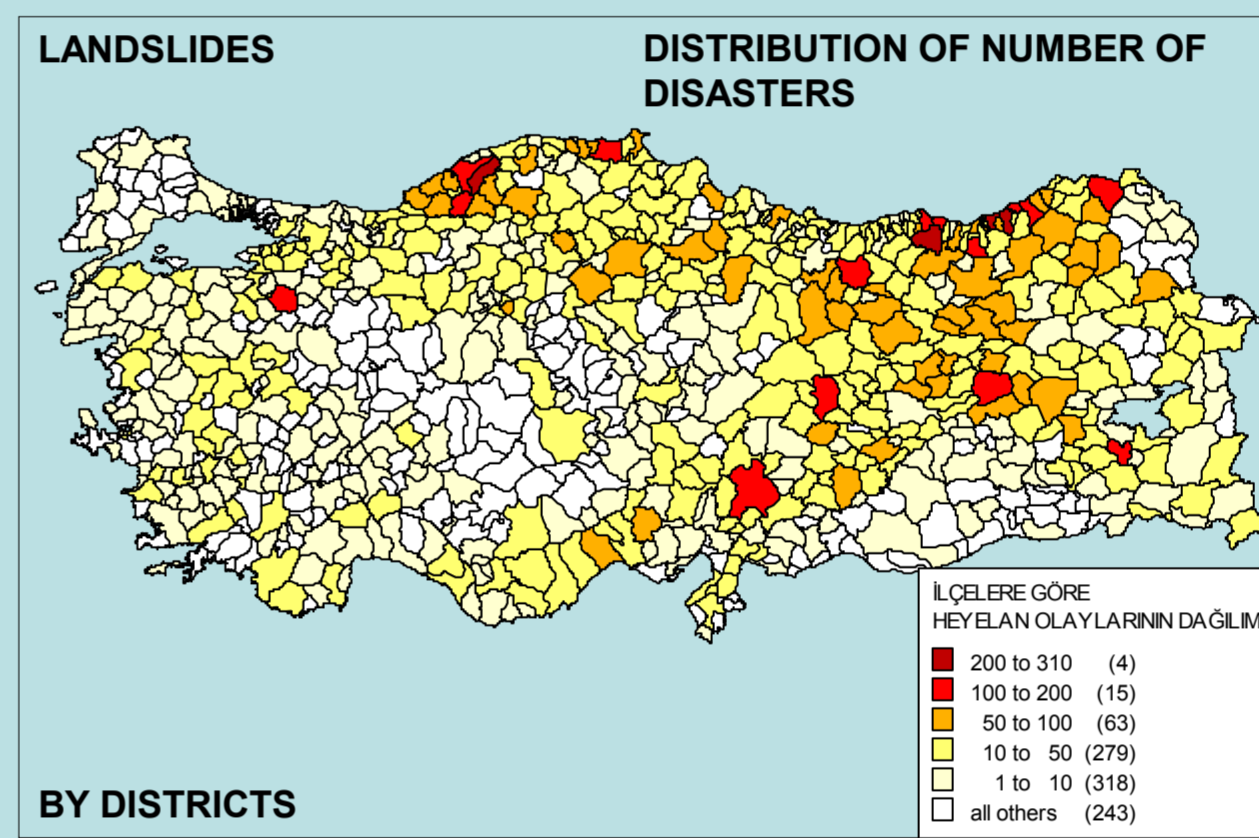
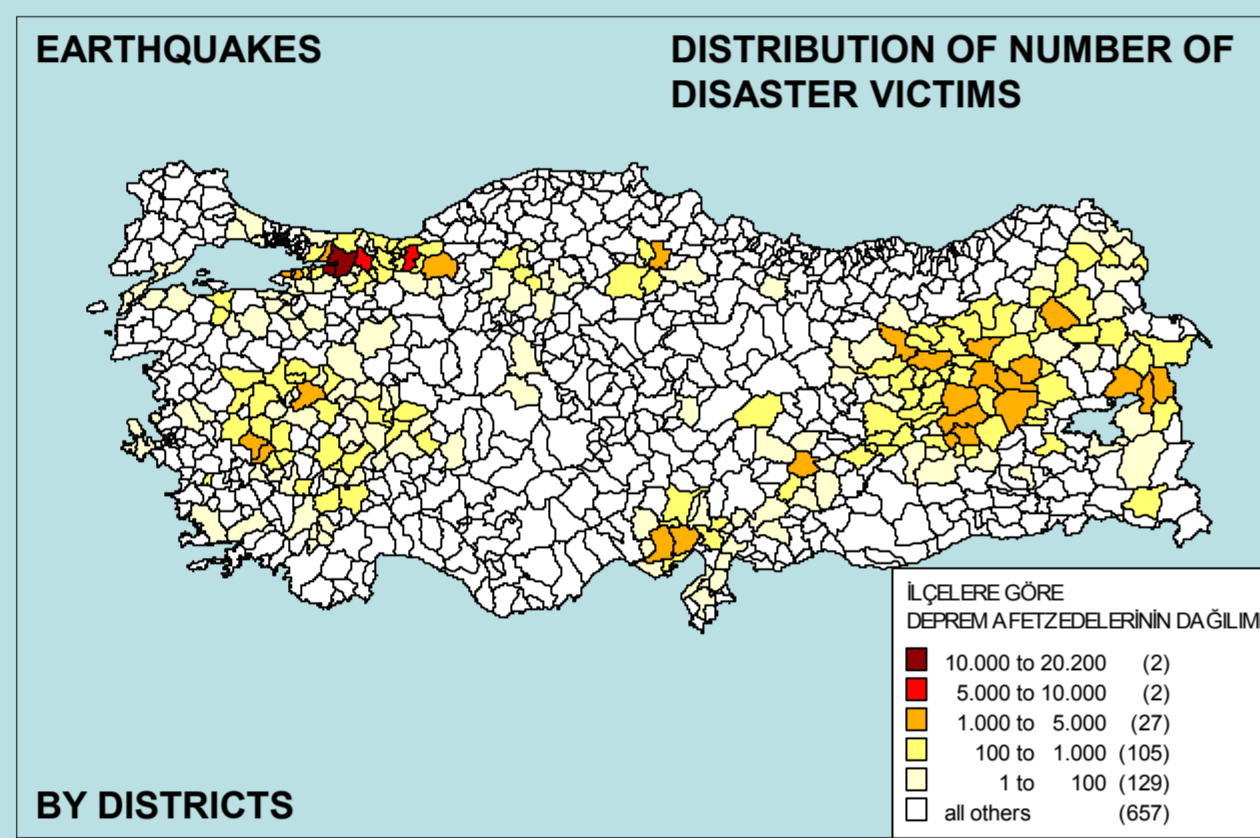
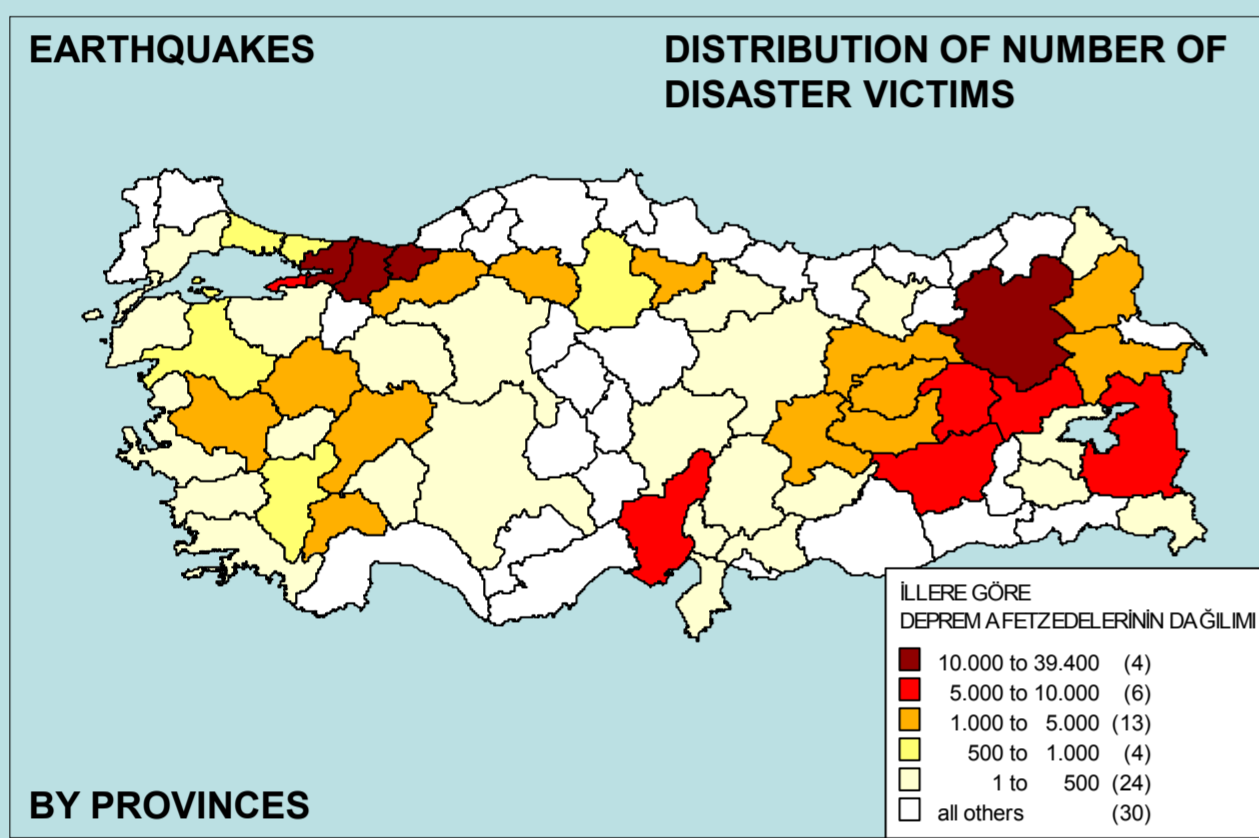
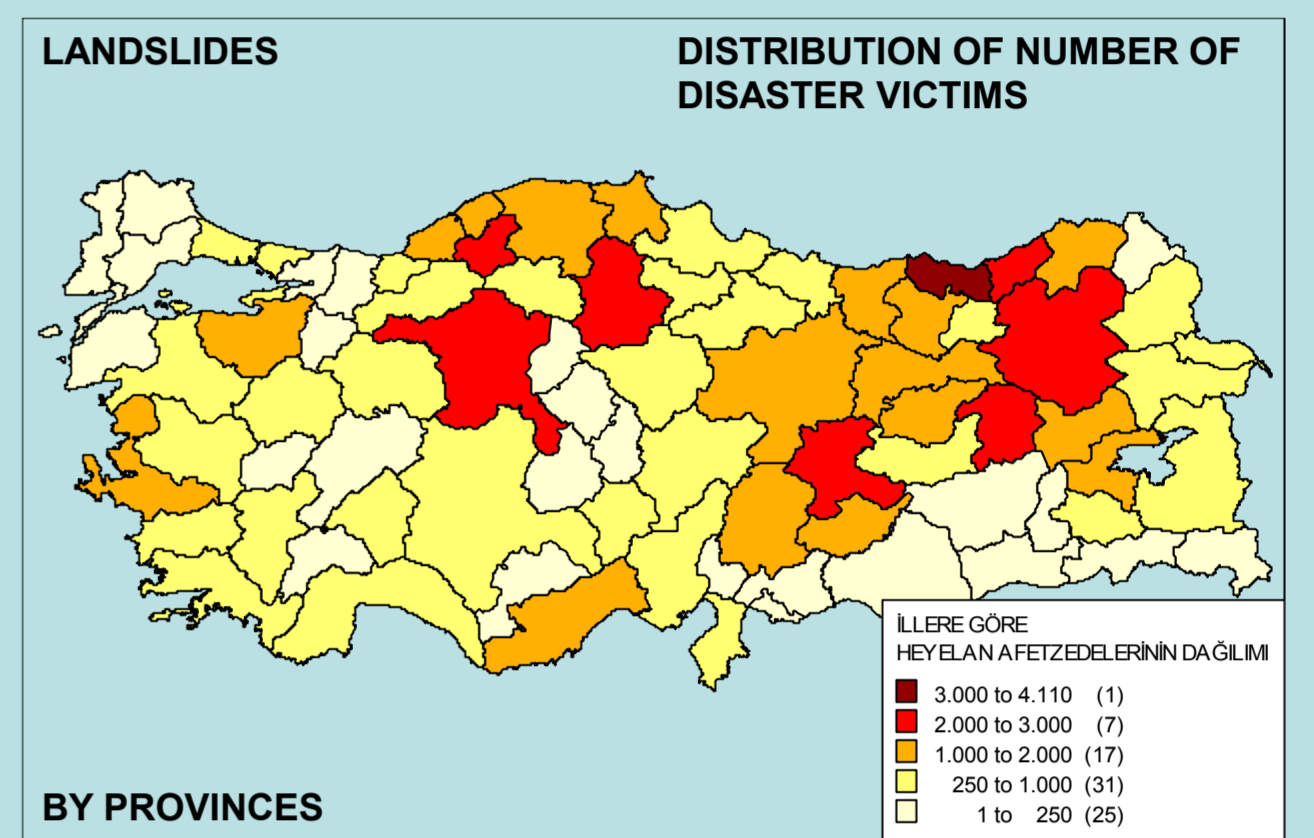
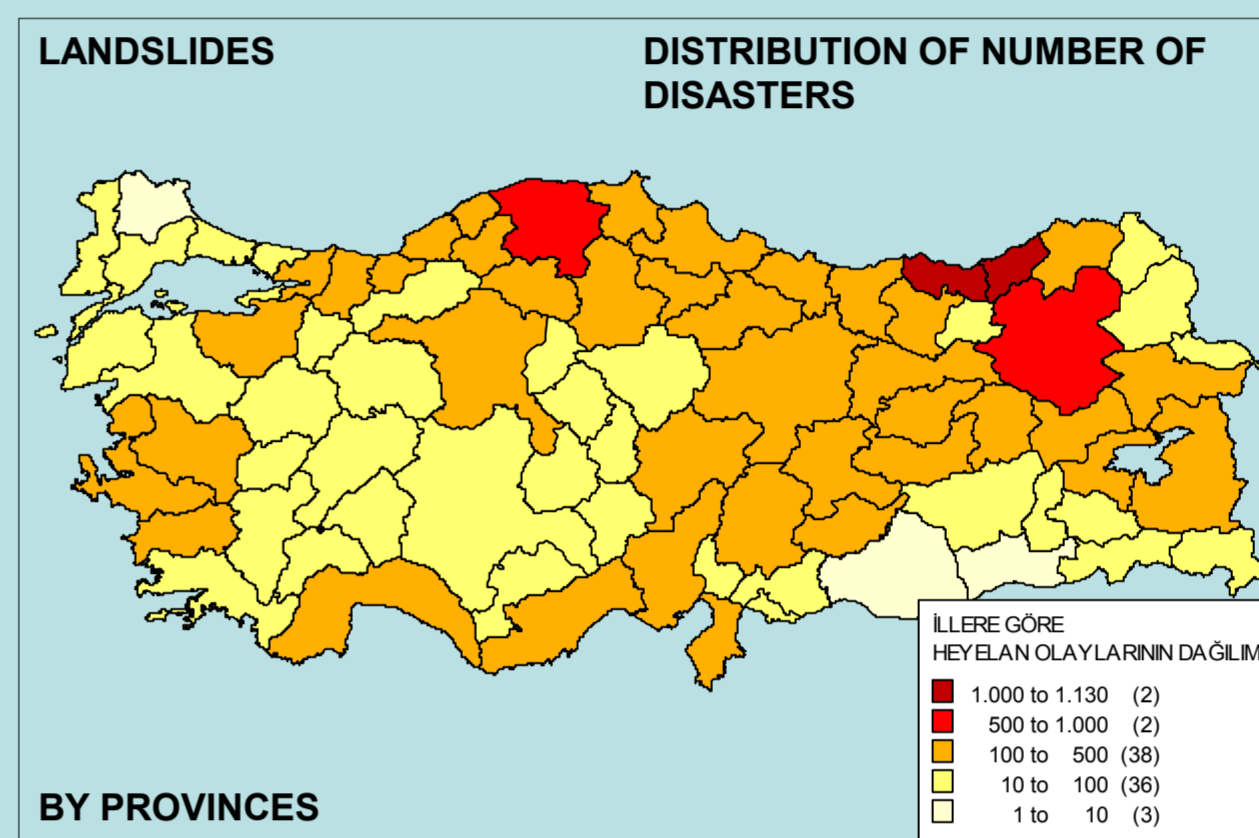
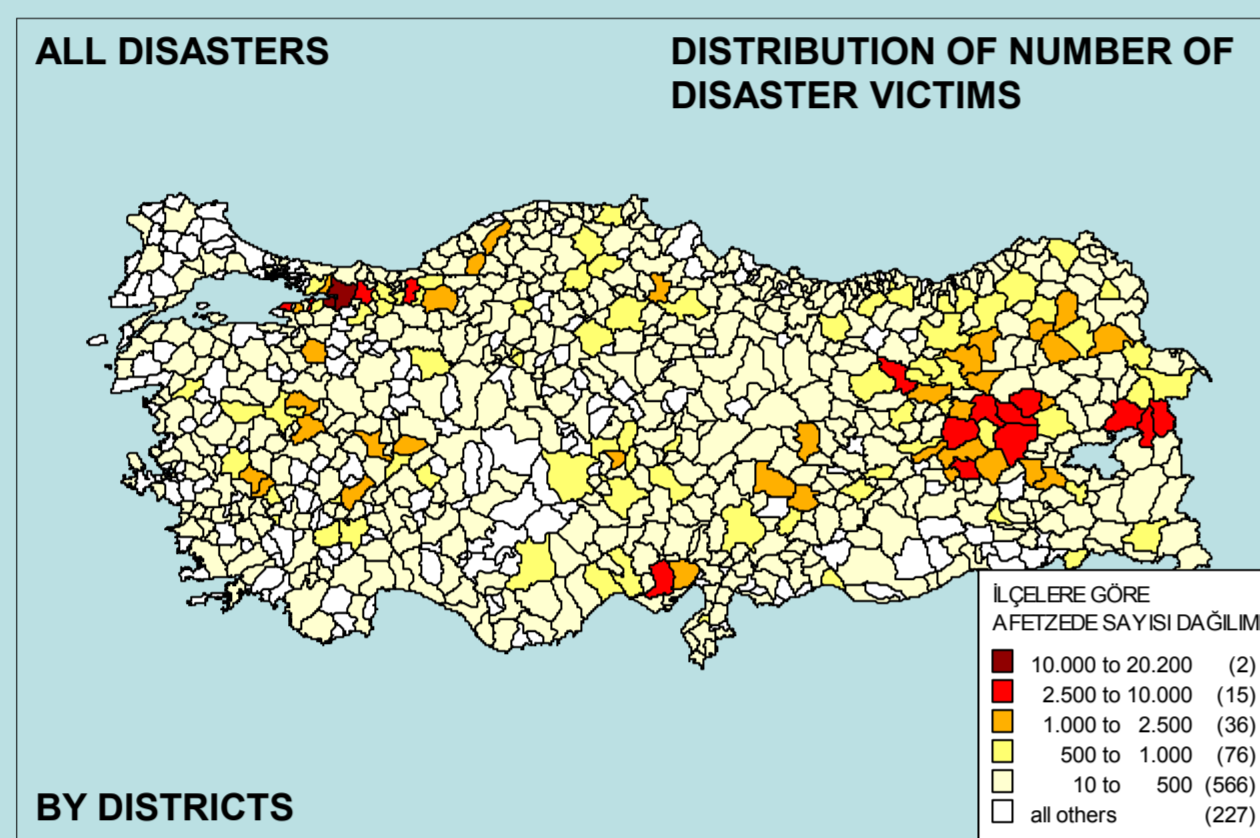
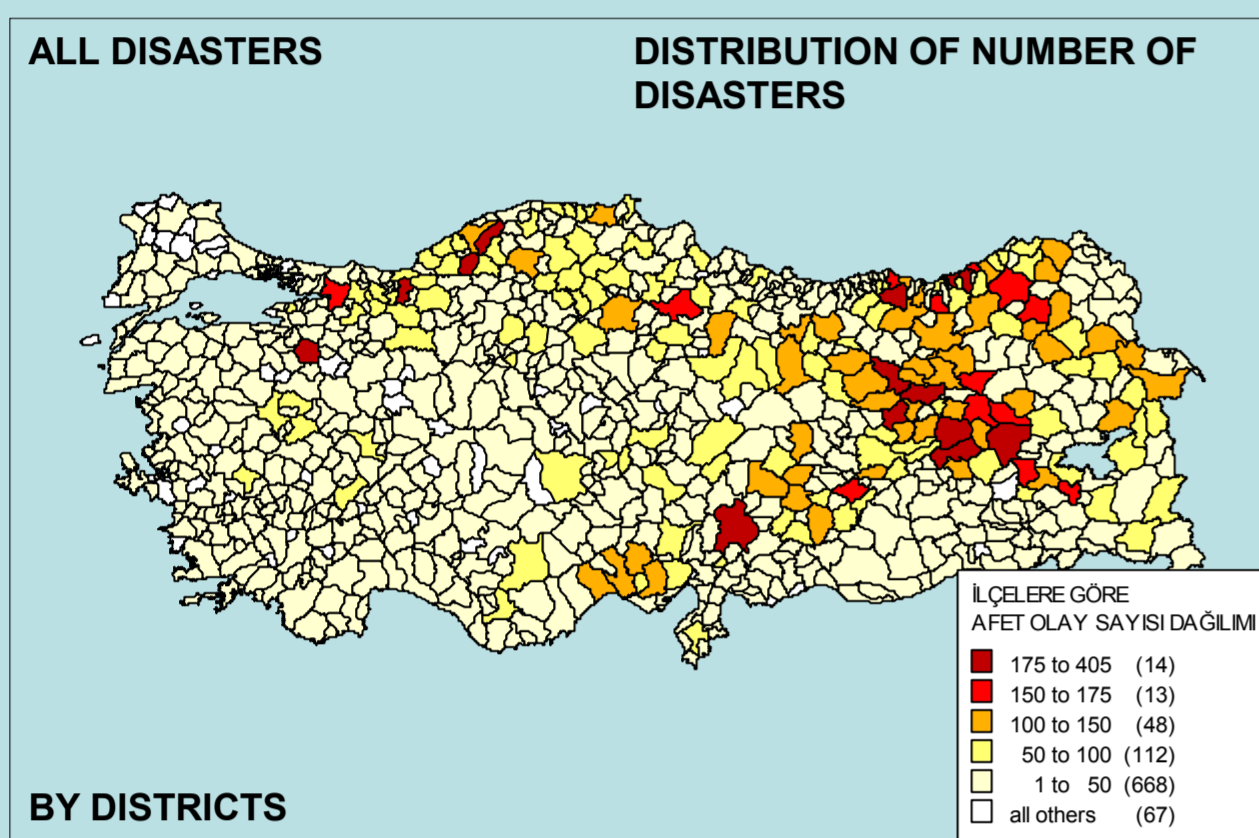
**D**isaster Information Inventory Project (DIEP) was carried out to produce spatial and statistical distribution of disasters in Turkey, to produce a resource for disasters since 1950s, to provide a base study for all kind of disaster mitigation studies etc....

In this scope, data coming from disaster investigation reports belonging to settlement areas (including both urban and rural) was entered to a database and then integrated into Geographical Information System in 1 / 500000 scale and analyzed for evaluating number of disaster events / victims according to provinces, districts in terms of disaster types etc.

The number and respective proportion of disaster victims with respect to each disaster type is:

Earthquakes : 158.241 (55 %)  
 Landslides : 59.345 (21 %)  
 Floods : 22.157 (8 %)  
 Rock Falls : 19.422 (7 %)  
 Avalanches : 4.384 (2 %)  
 Others : 9.237 (3 %)  
 Multiple : 12.210 (4 %)

43.75 % of settlements in Turkey was affected from at least one disaster during app. last 50 years.



T.R.  
THE MINISTRY OF PUBLIC WORKS AND SETTLEMENT  
THE GENERAL DIRECTORATE OF DISASTER AFFAIRS

PREPARED BY  
DEPARTMENT OF DISASTER INVESTIGATION AND DAMAGE ASSESSMENT  
SUBDEPARTMENT OF GEOLOGICAL GEOTECHNICAL REPORTS BASED ON CITY PLANS  
AND PROJECTS  
OCTOBER , 2008

PREPARED BY: OKTAY GÖKÇE, GEO. ENG., MSc